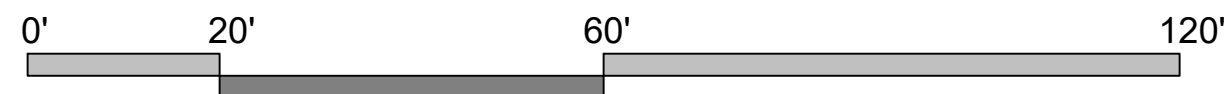


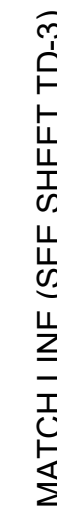


Scale: 1" = 20'-0"



 Tree to Remain
 — EXISTING CANOPY
 Tree to Remove



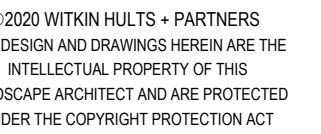
MATCH LINE (SEE SHEET TD-5)

71,480 S.F.
62 SPACES
0.86 SPACES / 1,000 SF

N.W. 33RD STREET

N.W. 27TH AVENUE

PZ25-12000043
03/04/2026



TREE DISPOSITION PLAN

Project.

[illegible]

Seal:

Lic. # LA6667290
Member: A.S.L.A.

Drawing: Tree Disposition Plan

Date: 11/05/2025

Scale: See Left

Drawn by: MAV

Sheet No.:

Cad Id.: 2025-060

PROGRESS SET